EXMO. AYUNTAMIENTO DE TOLEDO
PLAN PARCIAL DE LOS BLOQUES

# PERFILES DE VIAS

PLANO 9c

ARQUITECTOS: ALFONSO SOLDEVILLA GONZALEZ-GRANO DE ORO
VALENTIN RODRIGUEZ GOMEZ
JULIO GARCIA LANZA

Alfonso Soldevilla Valentín Rodríguez Julio G. Lanza

ESCALAS: HORIZONTAL 1:500
VERTICAL 1:250
MADRID MAYO 1.962

DIRECCION GENERAL DE URBANISMO



S6
F
G
H
1
2
3
4
5
6
7
8
9
10
11
12
13

C/. AVENIDA DE LA RECONQUISTA

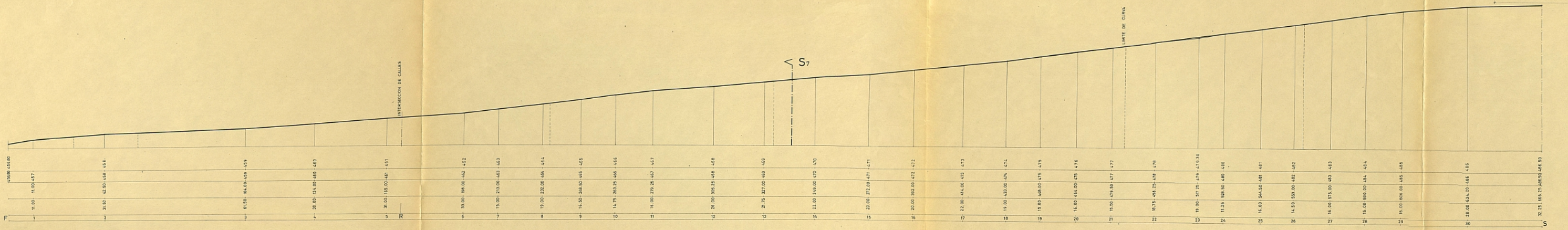

S7
INTERSECCION DE CALLES
LIMITE DE CURVA
F
R
S

C/. CARRETERA A AVILA

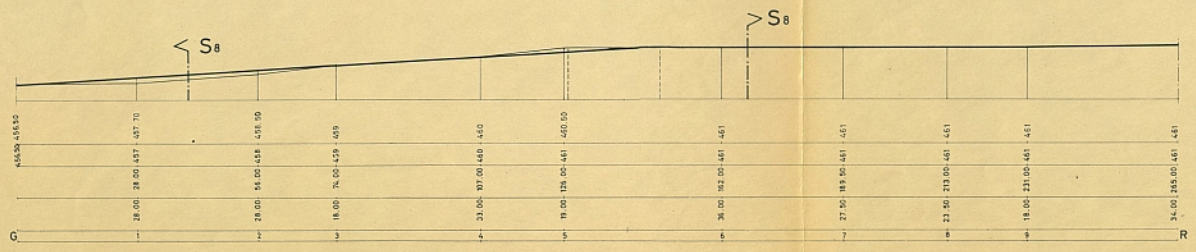



S8
S5
H
I
PLANO DE COMPARACION 455 mts.
ORDENADA DE RASANTE (Proyecto)
ORDENADA DEL TERRENO (Existente)
DISTANCIAS AL ORIGEN
DISTANCIAS PARCIALES
PERFILES



SETO
ACERA
CALZADA
4.00
1.50
4.50
1.50
1.50
3.00
3.00
2.00
3.00
3.00
1.50
1.25
4.55
20.00
14.30 (EXISTENTE)

S6

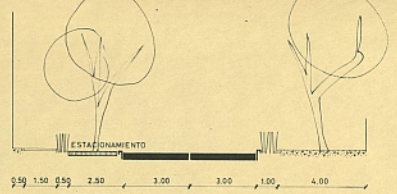

ESTACIONAMIENTO
0.50
1.50
0.50
2.50
3.00
3.00
1.00
4.00
MINIMO 8.00
MINIMO 8.00

S7

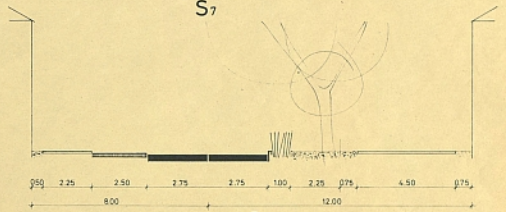

0.50
2.25
2.50
2.75
2.75
1.00
2.25
0.75
4.50
0.75
8.00
12.00

S8

ESCALA 1:100